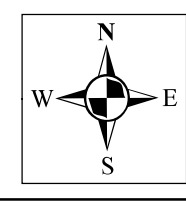


**Legend**

- Sewer District
- Smoke Testing Area



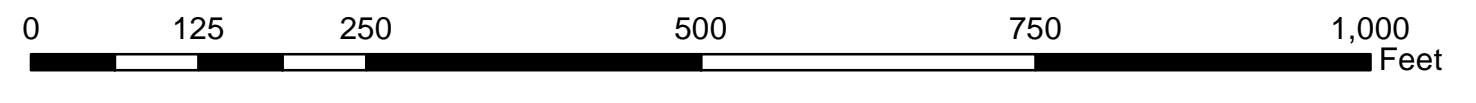
Coordinate System: NAD 1983 StatePlane Massachusetts Mainland FIPS 2001 Feet  
 Projection: Lambert Conformal Conic  
 Datum: North American 1983  
 False Easting: 656,166.6667  
 False Northing: 2,460,625.0000  
 Central Meridian: -71.5000  
 Standard Parallel 1: 41.7167  
 Standard Parallel 2: 42.6833  
 Latitude Of Origin: 41.0000  
 Units: Foot US

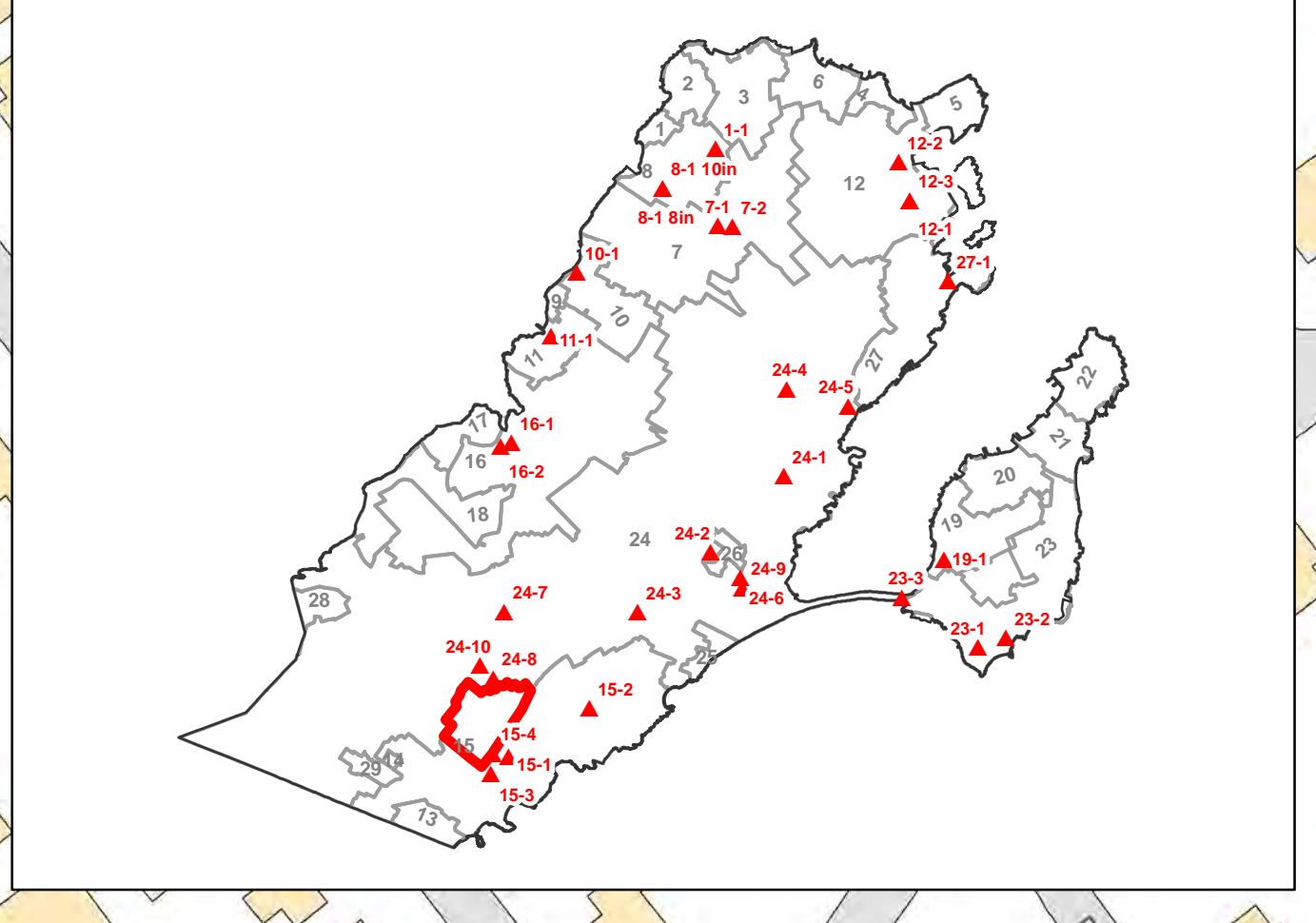
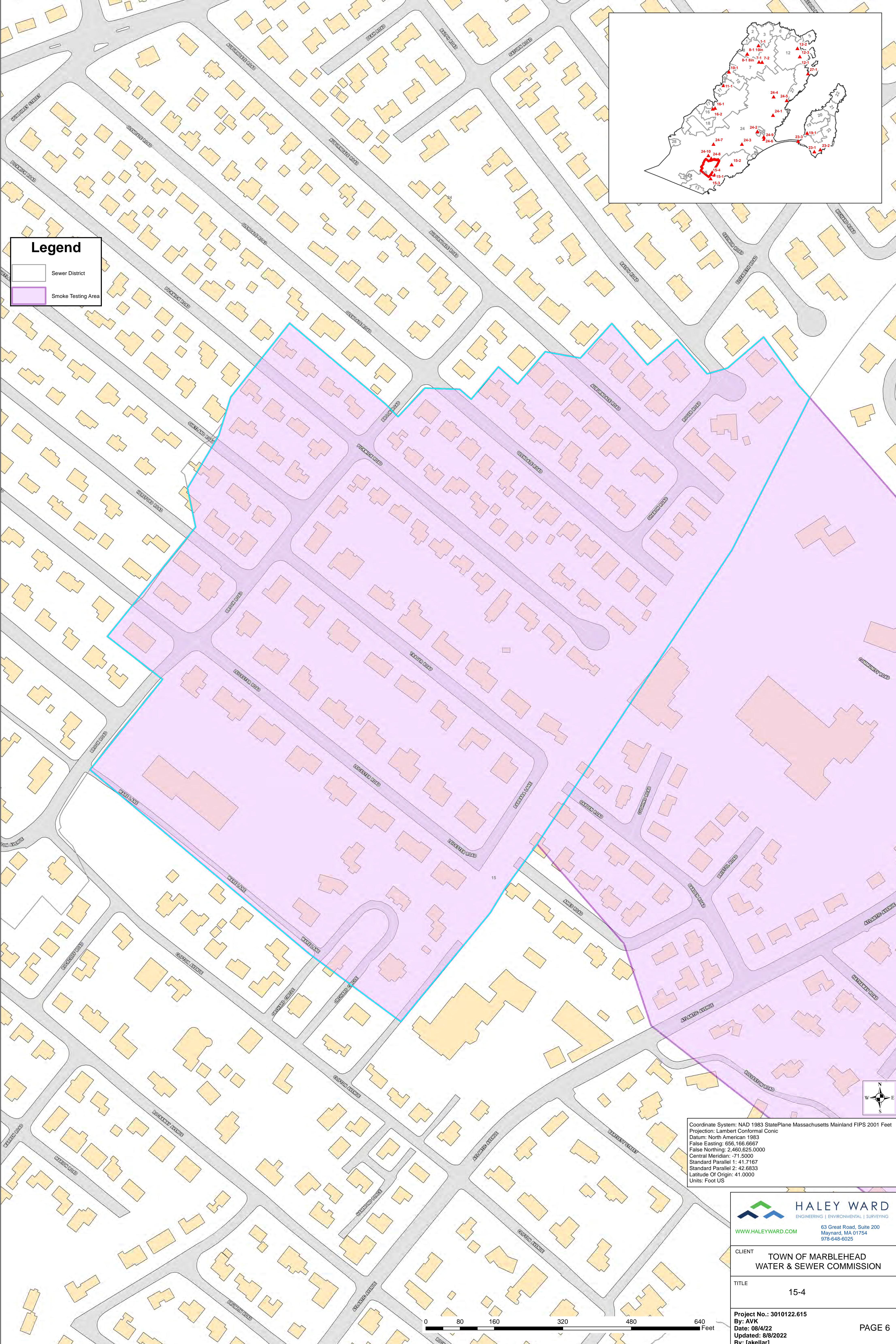
**HALEY WARD**  
 ENGINEERING | ENVIRONMENTAL | SURVEYING  
 WWW.HALEYWARD.COM  
 63 Great Road, Suite 200  
 Maynard, MA 01754  
 978-648-6025

CLIENT: TOWN OF MARBLEHEAD  
 WATER & SEWER COMMISSION

TITLE: 15-1

Project No.: 3010122.615  
 By: AVK  
 Date: 08/14/22  
 Updated: 8/8/2022  
 By: [akellar]

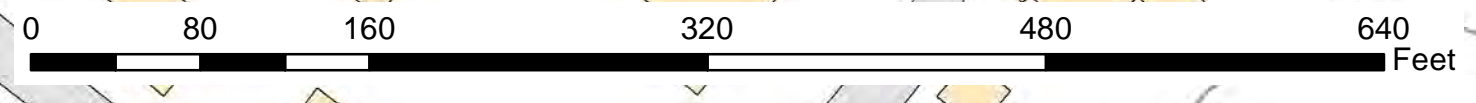




**Legend**

- Sewer District
- Smoke Testing Area

Coordinate System: NAD 1983 StatePlane Massachusetts Mainland FIPS 2001 Feet  
 Projection: Lambert Conformal Conic  
 Datum: North American 1983  
 False Easting: 656,166.6867  
 False Northing: 2,460,625.0000  
 Central Meridian: -71.5000  
 Standard Parallel 1: 41.7167  
 Standard Parallel 2: 42.6833  
 Latitude Of Origin: 41.0000  
 Units: Foot US



**HALEY WARD**  
 ENGINEERING | ENVIRONMENTAL | SURVEYING  
[WWW.HALEYWARD.COM](http://WWW.HALEYWARD.COM)  
 63 Great Road, Suite 200  
 Marblehead, MA 01754  
 978-648-6025

CLIENT: TOWN OF MARBLEHEAD  
 WATER & SEWER COMMISSION

TITLE: 15-4

Project No.: 3010122.615  
 By: AVK  
 Date: 08/4/22  
 Updated: 8/8/2022  
 By: [akellar]